

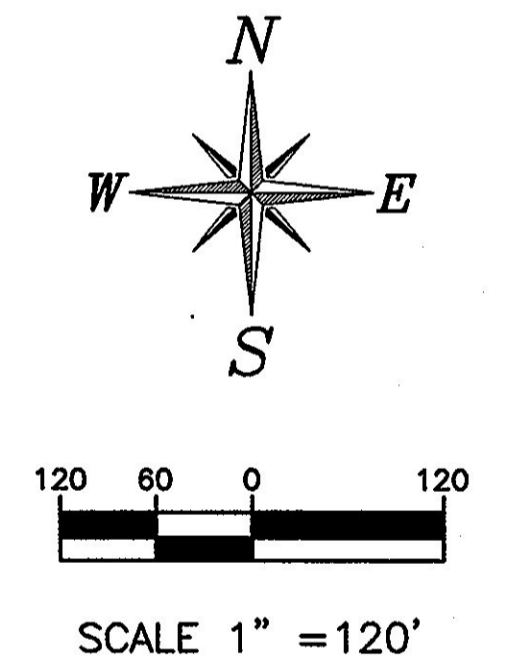
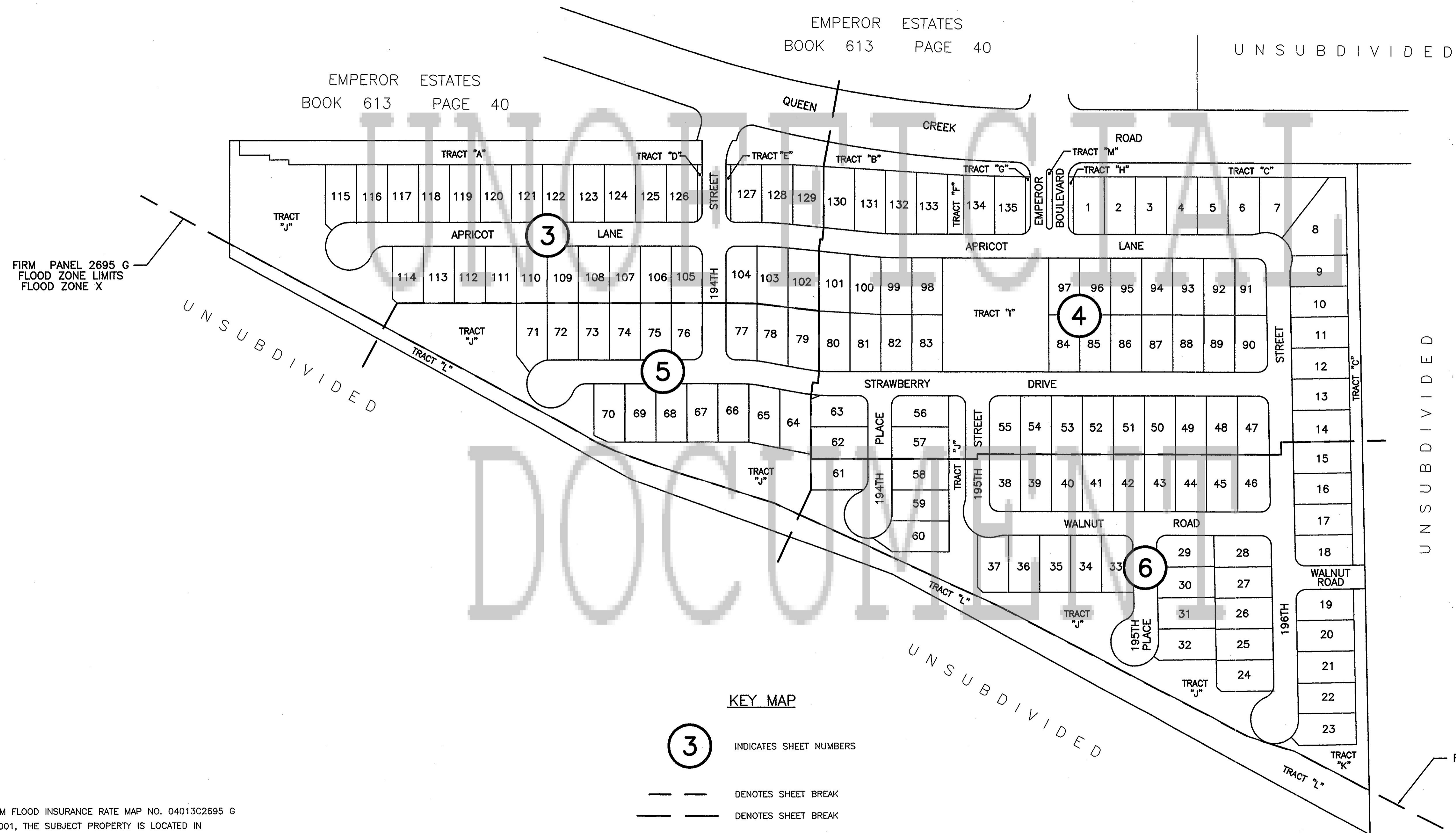
# KEY MAP FOR VILLAGIO

BOOK 933 PAGE 36  
OFFICIAL RECORDS OF  
MARICOPA COUNTY RECORDER  
HELEN PURCELL  
2007-0750232  
06/29/2007 11:19 AM  
PHOENIX

EMPEROR ESTATES  
BOOK 613 PAGE 40

UNSUBDIVIDED

EMPEROR ESTATES  
BOOK 613 PAGE 40



### KEY MAP

- 3 INDICATES SHEET NUMBERS
- DENOTES SHEET BREAK
- DENOTES SHEET BREAK

### SHEET INDEX

- SHEET 1 COVER SHEET
- SHEET 2 KEY MAP
- SHEET 3-6 PLAN SHEETS

### FLOOD NOTE

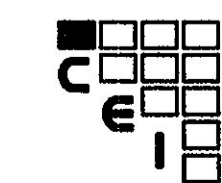
ACCORDING TO FIRM FLOOD INSURANCE RATE MAP NO. 04013C2695 G DATED JULY 19, 2001, THE SUBJECT PROPERTY IS LOCATED IN ZONE X. ZONE X IS DESCRIBED AS: "AREAS OF 500-YEAR FLOOD; AREAS OF 100-YEAR FLOOD WITH AVERAGE DEPTHS OF LESS THAN 1 FOOT OR WITH DRAINAGE AREAS LESS THAN 1 SQUARE MILE; AND AREAS PROTECTED BY LEVEES FROM 100-YEAR FLOOD."

FIRM PANEL 2695 G  
FLOOD ZONE LIMITS  
FLOOD ZONE X



Two working days before you dig  
CALL FOR THE BLUE STAKES  
602-263-1100  
Blue Stake Center  
CALL COLLECT

CLOUSE ENGINEERING, INC., SHALL NOT BE LIABLE FOR ANY PORTION OF WORK NOT CONFORMING TO APPROVED PLANS SHOULD THEIR STAKES BE FOUND MISSING OR DISTURBED.



**Clouse Engineering, Inc.**  
ENGINEERS • SURVEYORS  
1642 E. Orangewood Ave. Phoenix, Arizona 85020  
Tel 602-395-9300 Fax 602-395-9310

Job No.  
040505  
SH. 2  
OF 6

FPKEY2.DWG